

Track: segorbe_navajas_jerica_benafer_pinamontalgrao_barracas_bejis_saca_et_segorbe.gpx

These speeds are average for = BYC

IBP index reliability= A

IBP = 99 BYC

Total length	96.19 Km
Analyzed distance	96.19 Km
Lineal distance	0.08 Km

Accumulated climb	1631.8 m
Accumulated descent	1596.2 m
Maximum height	1035.2 m
Minimal height	315.8 m
Climb rate	4.49 %
Descent rate	4.27 %
Positive climb difference per km	16.96 m
Negative descent difference per km	16.59 m

Total time	5:50:33 h
Time in movement	4:52:11 h
Stopped time	0:58:22 h

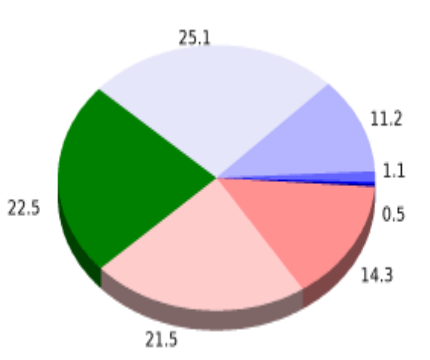
Total speed average	16.46 Km/h
Average speed in movement	19.75 Km/h
Maximum held speed	57.23 Km/h

Max slope filter	~30 %
Min. points separation	~30 m
Number of points	4251 (cad. 22.63 m)
Significant points	2218 (cad. 43.39 m / 52.18 %)
Aberrant points	0 (0 % d. total)

Direction changes per km	7.55
Direction changes >5° per km	4.55
Accumulated straight stretches	33.439 Km
Straight stretches per km	347.63 m
Penalizable slope changes	12
Penalizable slope changes per km	0.125

Find The Best bike routes

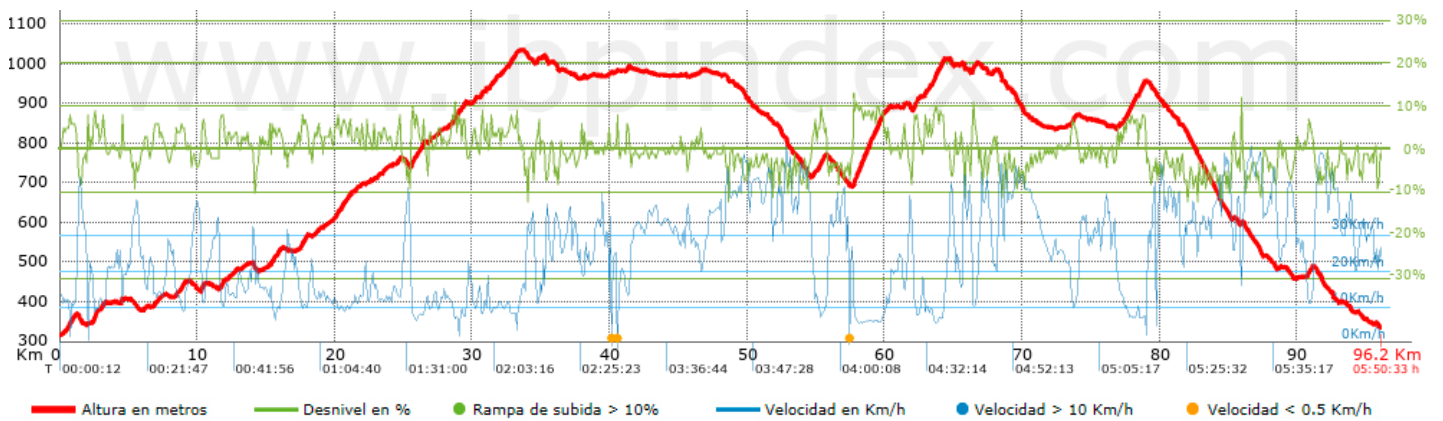
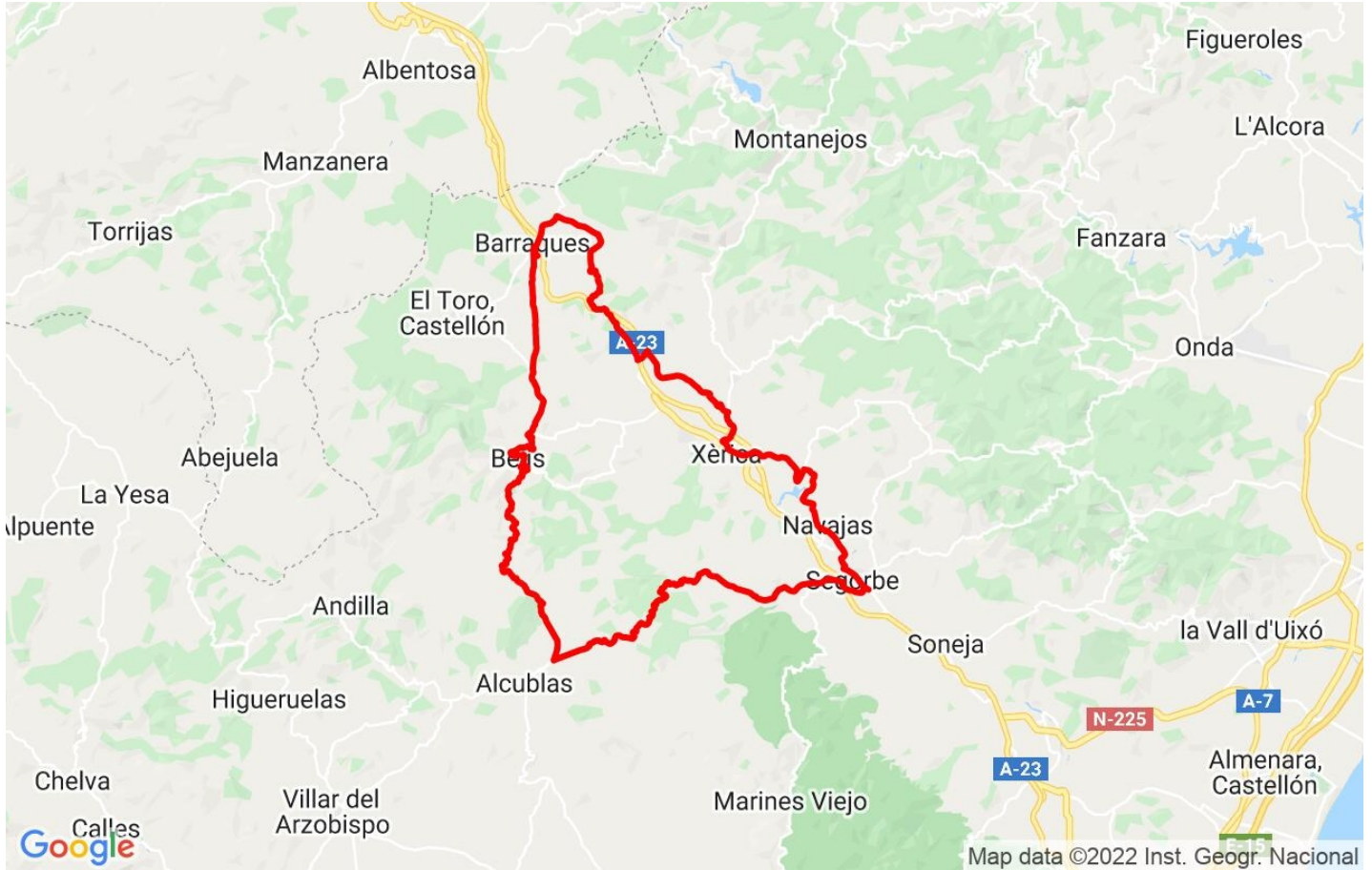


Summary of slopes	Climbs	Distance in km	above the total in %	Speed in	Time h:m:s
	Between 15 and 30%	0	0	0	0:00:00
	Between 10 and 15%	0.486	0.5	9.94	0:02:56
	Between 5 and 10%	14.318	14.88	10.03	1:25:40
	Between 1 and 5%	21.504	22.36	14.98	1:26:07
	Total :	36.307	37.75	12.47	2:54:43
	Plain				
	Difference of 1%	22.498	23.39	24.89	0:54:14
	Breakdown descents				
	Between 1 and 5%	25.052	26.04	33.65	0:44:40
	Between 5 and 10%	11.203	11.65	40.13	0:16:45
Between 10 and 15%	1.129	1.17	37.29	0:01:49	
Between 15 and 30%	0	0	0	0:00:00	
Total :	37.384	38.86	35.47	1:03:14	
Total track :	96.19	100 %	19.75	4:52:11	

Track: segorbe_navajas_jerica_benafer_pinamontalgrao_barracas_bejis_saca_et_segorbe.gpx

These speeds are average for = BYC

IBP index reliability= A

IBP = 99 BYC


High altitude parameters, data above

Altitude	Distance m	% of total	Time in movement	Speed	Stopped time	Total time	Speed
	Total : 0 Km	--- %	--- h	--- Km/h	--- h	--- h	--- Km/h

Stops

Distance	Stopped time	Altitude	Elapsed time	Last stop elapsed time	Last stop distance
40.058	0:02:15	977	2:30:24	2:30:24	40.058
40.541	0:54:08 > 10´	979	2:33:47	0:03:23 < 10´	0.482
57.446	0:01:59	697	4:01:16	1:27:29	16.906
Total : 0:58:22 h					